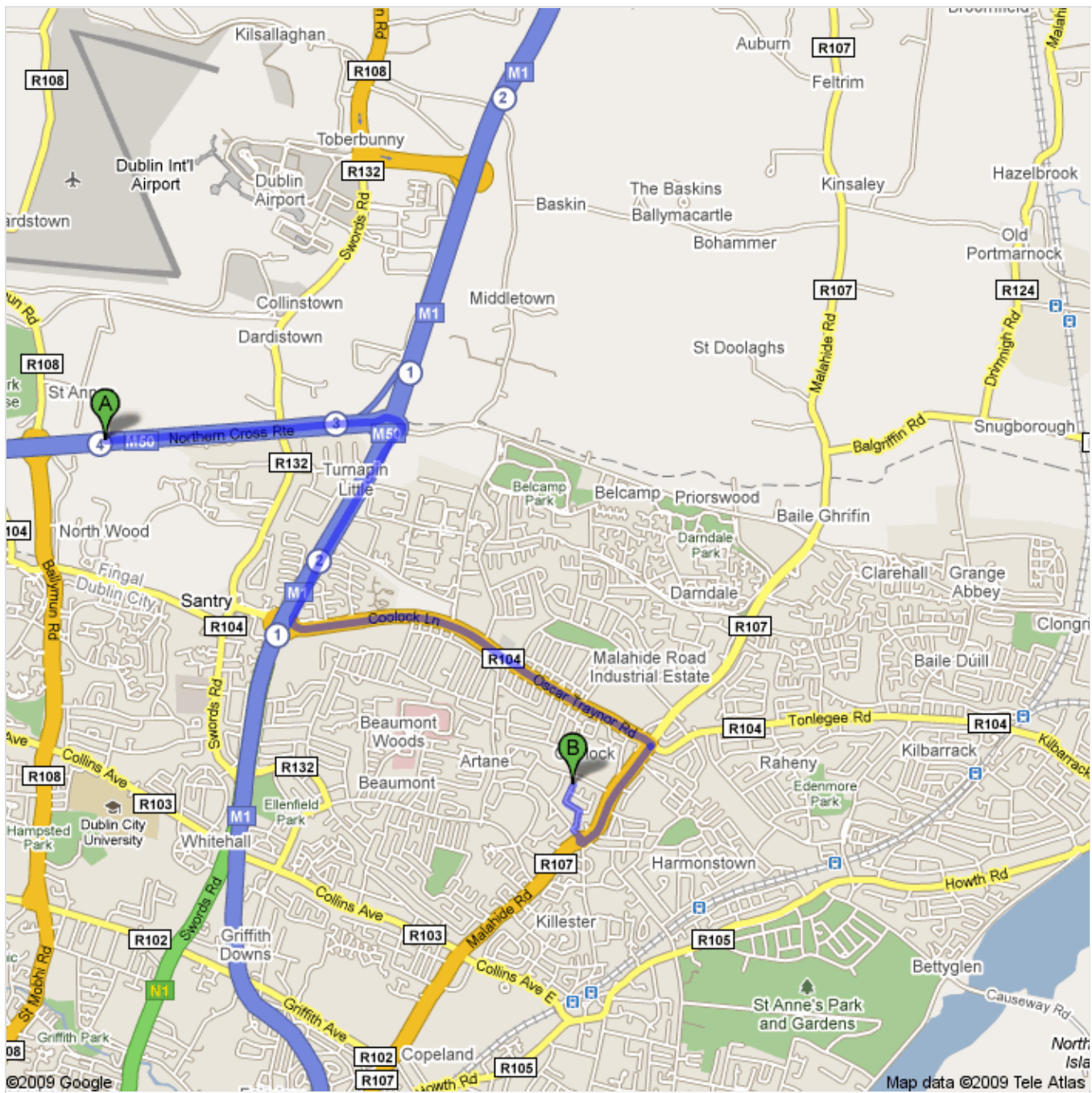
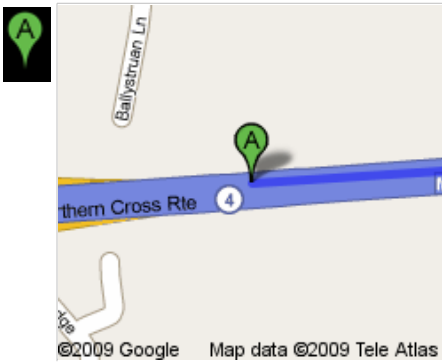




Directions to Ardbeg Park
8.3 km – about 13 mins

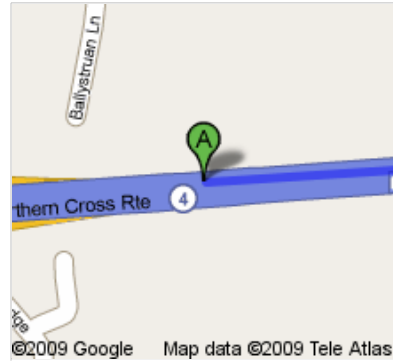
Save trees. Go green!
 Download Google Maps on your phone at google.com/gmm



M50

1. Head **east** on **M50** toward **Exit 3**
About 1 min



go 2.0 km
total 2.0 km

2. At the roundabout, take the **3rd** exit onto the **M1** ramp to **City Centre**
About 1 min



go 0.6 km
total 2.7 km

3. Merge onto **M1**



go 0.7 km
total 3.4 km


4. At junction 2, exit toward an **Chulog/Seantrabh/Coolock/Santry**  go 0.5 km
total 3.9 km




5. At the roundabout, take the **1st** exit onto **Coolock Ln/R104** heading to **Culog/Coolock/Beaumont**
Continue to follow R104
About 5 mins go 2.9 km
total 6.8 km




6. Turn **right** at **Malahide Rd/R107**
About 2 mins go 0.9 km
total 7.7 km



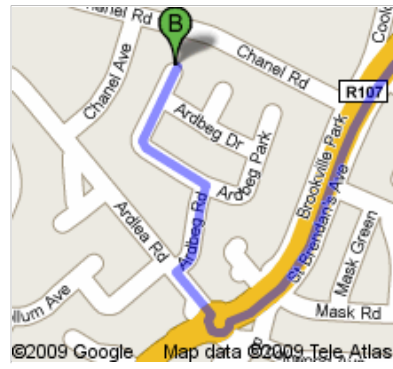
7. At the roundabout, take the **3rd** exit onto **Ardlea Rd** go 0.2 km
total 7.9 km



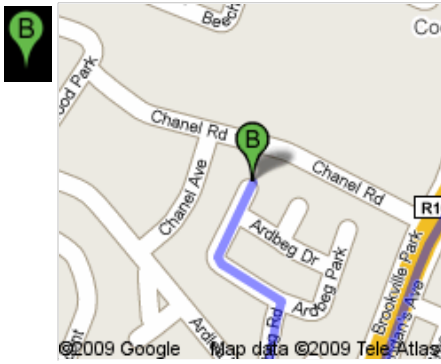
8. Turn **right** at **Ardbeg Rd** go 0.2 km
total 8.0 km



9. Turn left at Ardbeg Park
About 1 min



go 0.3 km
total 8.3 km



Ardbeg Park

These directions are for planning purposes only. You may find that construction projects, traffic, weather, or other events may cause conditions to differ from the map results, and you should plan your route accordingly. You must obey all signs or notices regarding your route.

Map data ©2009 Tele Atlas